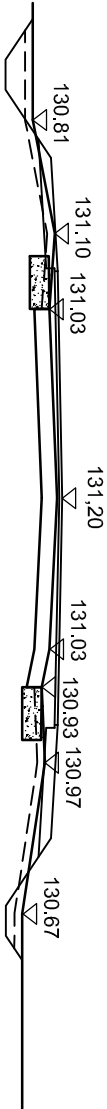


Hm=7,5 mb
pn=4,3 mb
pw=2,6 mb

km 29+050

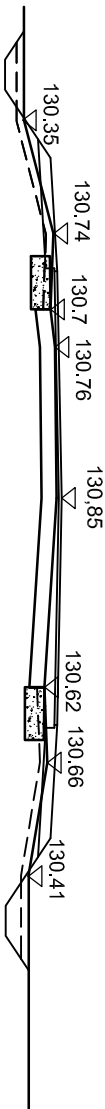
N=0,81m²
W=0,61m²



Hm=7,5 mb
pn=4,5 mb
pw=2,4 mb

km 29+075

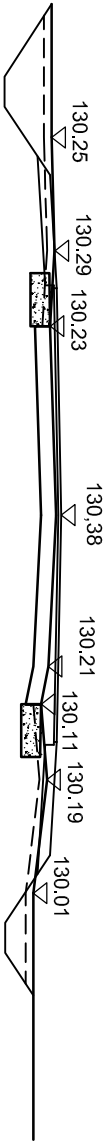
N=0,85m²
W=0,49m²



Hm=8,2 mb
pn=3,8 mb
pw=3,9 mb

km 29+100

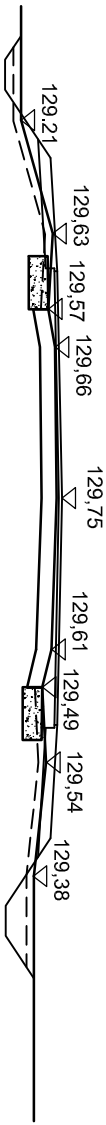
N=0,62m²
W=1,19m²



Hm=7,5 mb
pn=4,4 mb
pw=2,6 mb

km 29+125

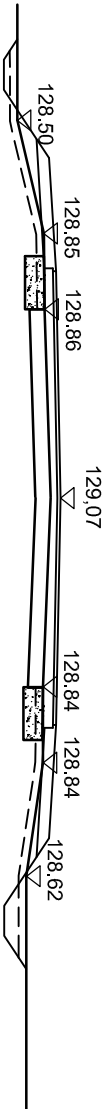
N=0,87m²
W=0,62m²



Hm=7,3 mb
pn=4,6 mb
pw=2,5 mb

km 29+150

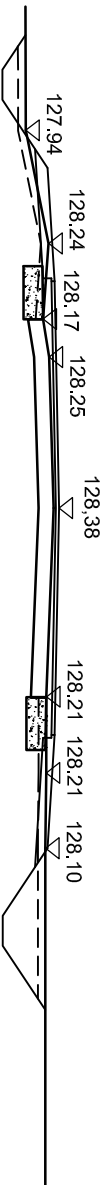
N=1,08m²
W=0,48m²



Hm=7,9 mb
pn=4,0 mb
pw=3,7 mb

km 29+175

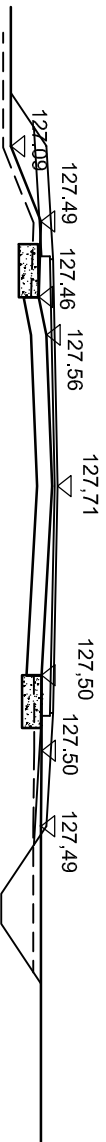
N=0,64m²
W=1,00m²



Hm=7,6 mb
pn=4,2 mb
pw=2,1 mb

km 29+200

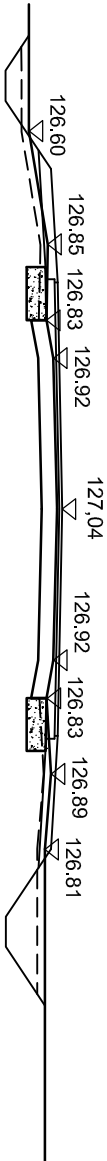
N=1,05m²
W=0,78m²



Hm=7,8 mb
pn=4,0 mb
pw=3,5 mb

km 29+225

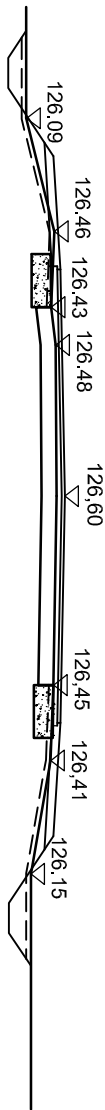
N=0,70m²
W=0,92m²



Hm=7,6 mb
pn=4,4 mb
pw=2,6 mb

km 29+250

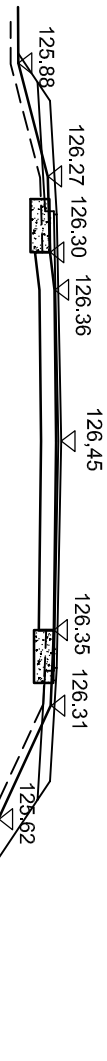
N=0,73m²
W=0,63m²



Hm=6,2 mb
pn=5,0 mb

km 29+275

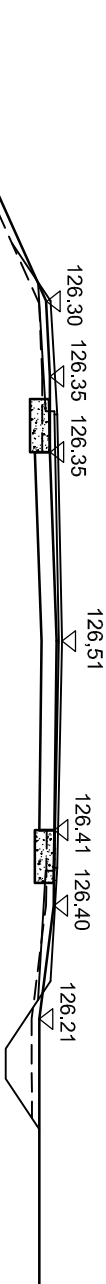
N=1,29m²
W=0,34m²



Hm=7,3 mb
pn=4,2 mb
pw=1,9 mb

km 29+300

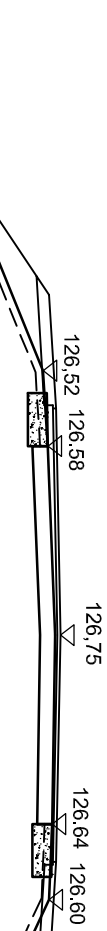
N=0,55m²
W=0,66m²



Hm=7,4 mb
pn=7,8 mb

km 29+325

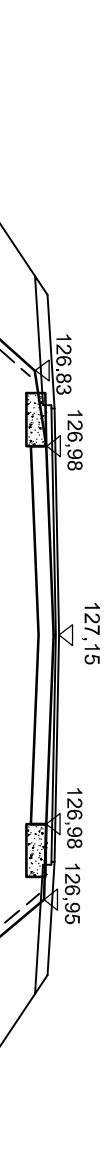
N=2,35m²
W=0,34m²



Hm=7,4 mb
pn=13,7 mb

km 29+350

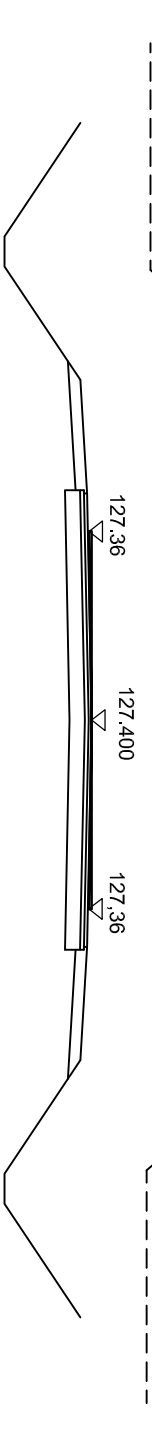
N=12,41m²
W=0,36m²



Hm=7,4 mb

km 29+360

N=0m²
W=0m²



str. Nr 6