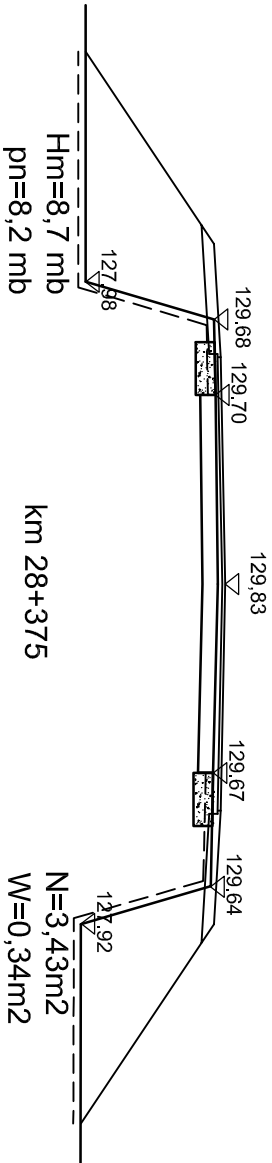


Hm=11,7 mb
pn=9,4 mb

km 28+364

N=7,38m²
W=0,34m²



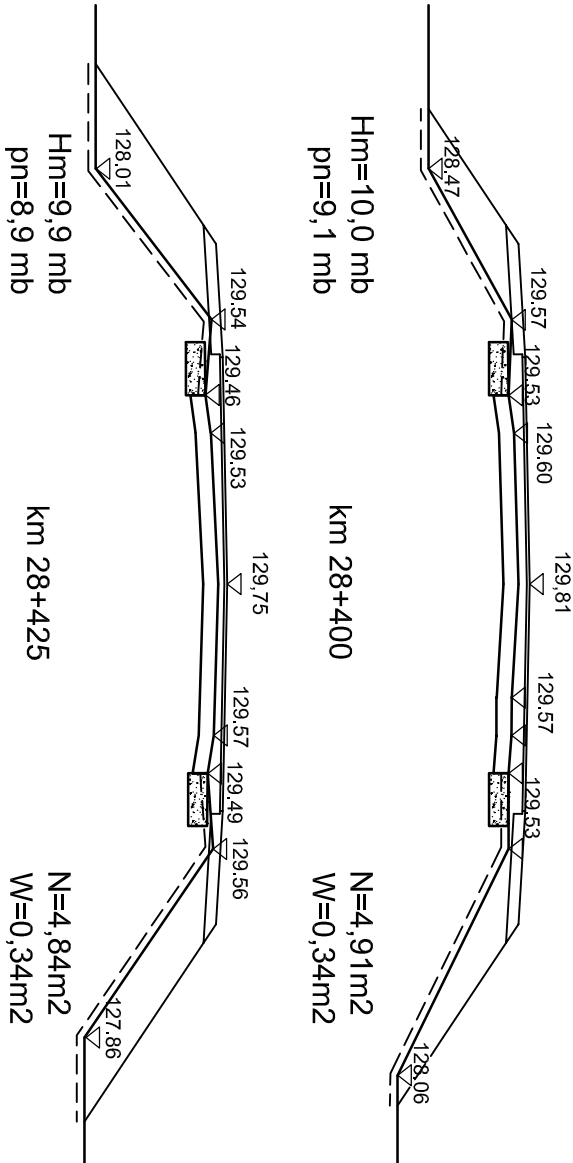
km 28+375

N=3,43m²
W=0,34m²

Hm=10,0 mb
pn=9,1 mb

km 28+400

N=4,91m²
W=0,34m²



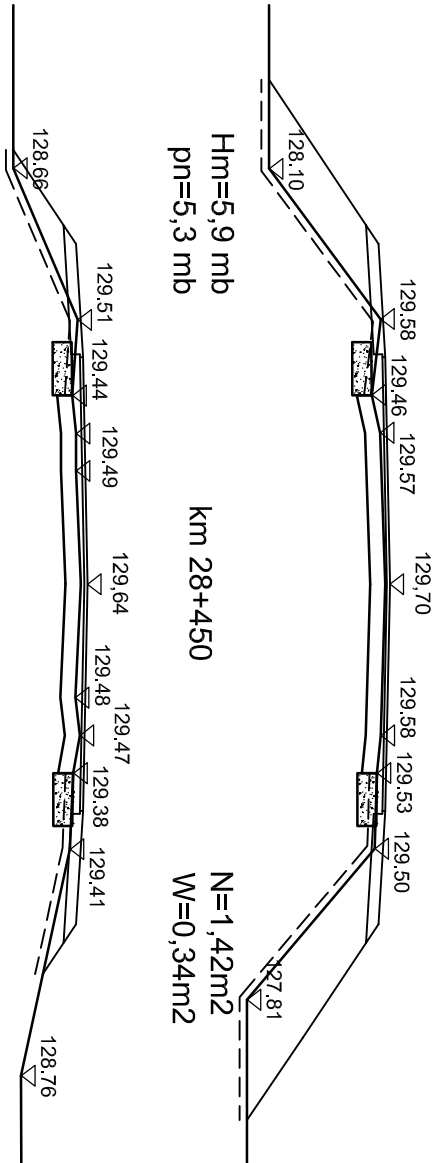
km 28+425

N=4,84m²
W=0,34m²

Hm=5,9 mb
pn=5,3 mb

km 28+450

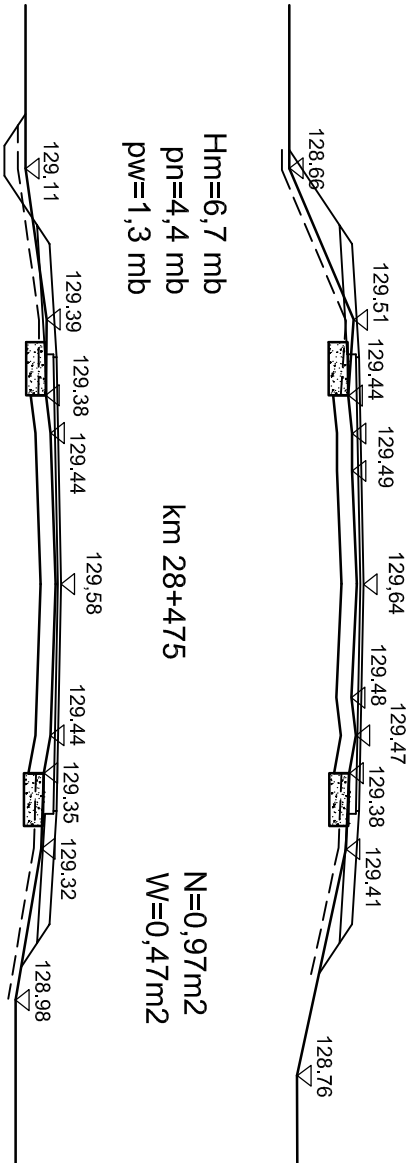
N=1,42m²
W=0,34m²



Hm=6,7 mb
pn=4,4 mb
pw=1,3 mb

km 28+475

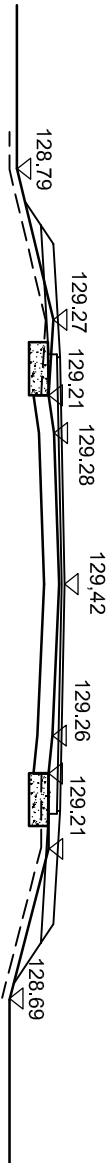
N=0,97m²
W=0,47m²



Hm=6,5 mb
pn=5,2 mb

km 28+500

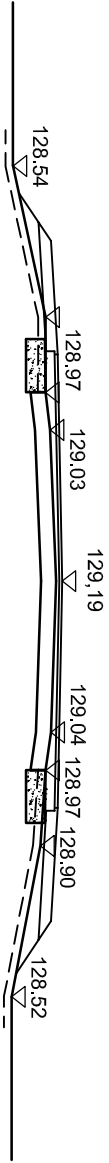
N=1,10m²
W=0,34m²



Hm=6,9 mb
pn=4,9 mb

km 28+525

N=1,23m²
W=3,40m²



Hm=7,2 mb
pn=4,6 mb
pw=1,5 mb

km 28+550

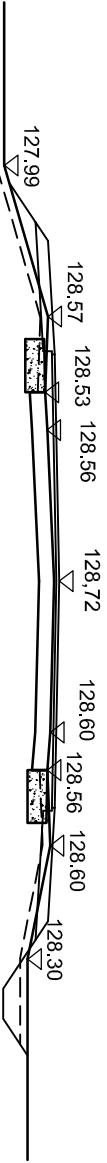
N=0,93m²
W=0,53m²



Hm=6,8 mb
pn=4,8 mb
pw=1,4 mb

km 28+575

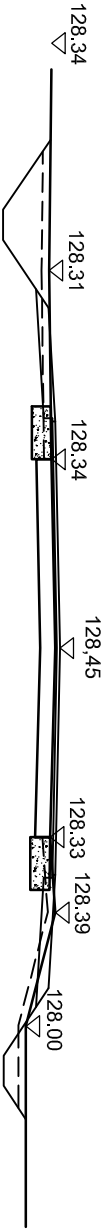
N=0,89m²
W=0,51m²



Hm=8,0 mb
pn=4,0 mb
pw=3,6 mb

km 28+600

N=0,55m²
W=0,83m²



Hm=6,8 mb
pn=4,9 mb
pw=1,4 mb

km 28+625

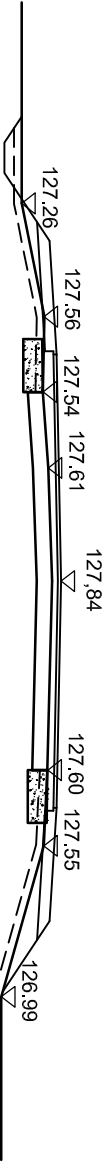
N=1,1m²
W=0,50m²



Hm=6,7 mb
pn=5,0 mb
pw=1,0 mb

km 28+650

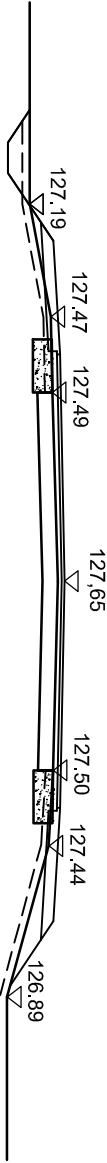
N=1,26m²
W=0,42m²



Hm=6,8 mb
pn=4,9 mb
pw=1,3 mb

km 28+675

N=1,09m²
W=0,47m²



str. Nr 4