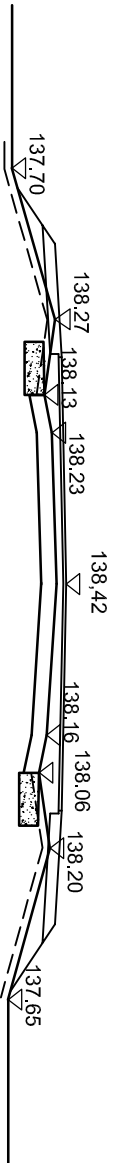


Hm=6,4 mb
pn=5,2 mb

km 27+700

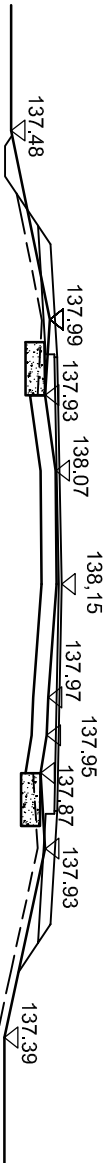
N=1,33m²
W=0,34m²



Hm=6,9 mb
pn=5,0 mb
pw=1,0 mb

km 27+725

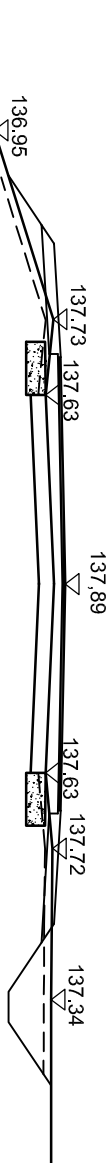
N=1,11m²
W=0,46m²



Hm=7,0 mb
pn=4,1 mb
pw=2,2 mb

km 27+750

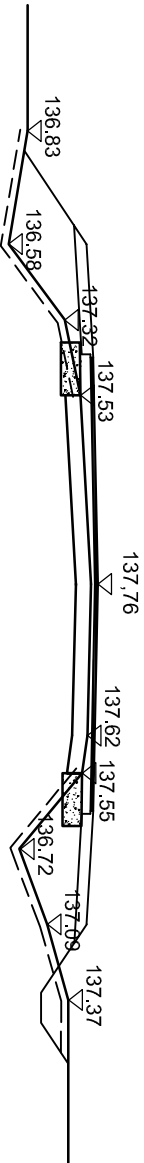
N=0,92m²
W=0,86m²



Hm=8,1 mb
pn=5,3 mb
pw=1,3 mb

km 27+765

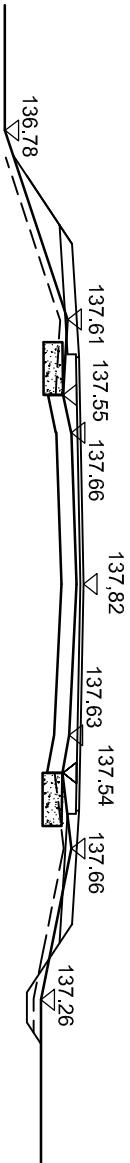
N=1,18m²
W=0,18m²



Hm=6,9 mb
pn=5,2 mb
pw=1,0 mb

km 27+800

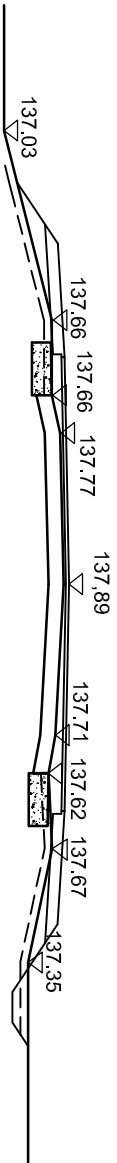
N=1,26m²
W=0,40m²



Hm=6,7 mb
pn=5,1 mb
pw=1,0 mb

km 27+825

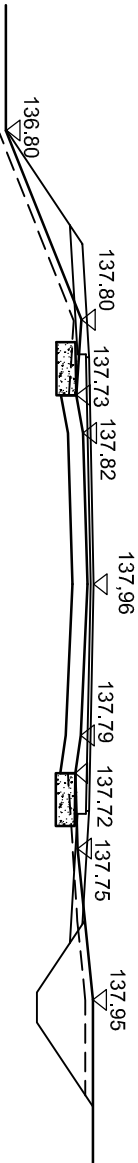
N=1,24m²
W=0,40m²



Hm=8,0 mb
pn=5,1 mb
pw=2,5 mb

km 27+850

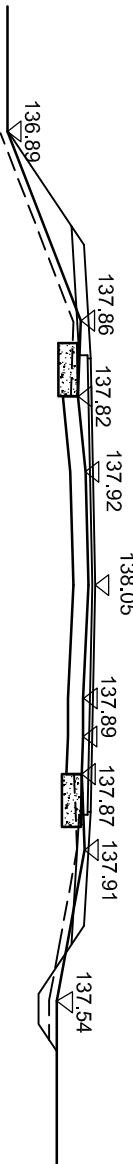
N=1,16m²
W=1,21m²



Hm=7,4 mb
pn=5,5 mb
pw=1,2 mb

km 27+875

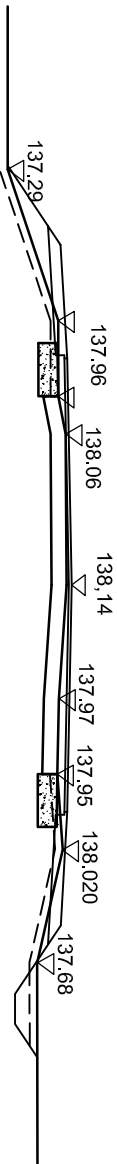
N=1,3m²
W=0,46m²



Hm=6,9 mb
pn=5,0 mb
pw=1,3 mb

km 27+900

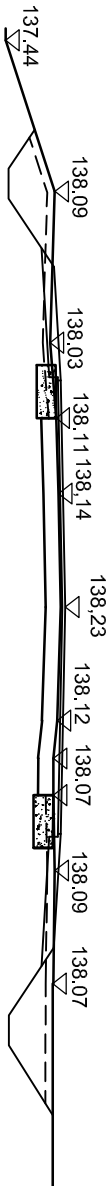
N=1,1m²
W=0,49m²



Hm=8,0 mb
pn=3,6 mb
pw=4,2 mb

km 27+925

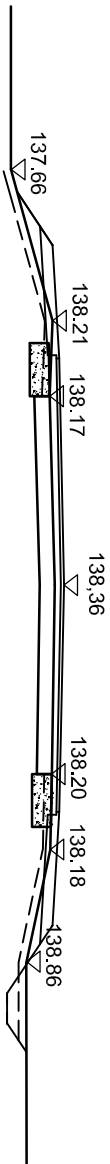
N=0,51m²
W=1,38m²



Hm=6,7 mb
pn=5,0 mb
pw=1,1 mb

km 27+950

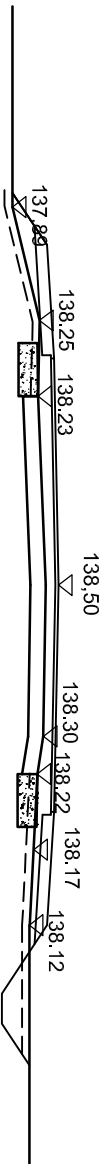
N=0,98m²
W=0,45m²



Hm=7,5 mb
pn=4,5 mb
pw=1,5 mb

km 27+975

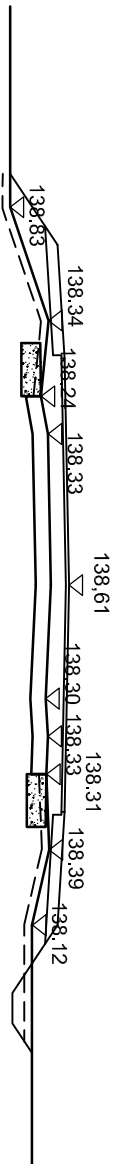
N=1,20m²
W=0,56m²



Hm=6,7 mb
pn=4,9 mb
pw=1,2 mb

km 28+000

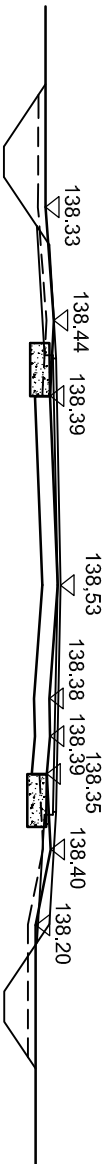
N=1,55m²
W=0,44m²



Hm=8,0 mb
pn=4,1 mb
pw=3,9 mb

km 28+025

N=0,59m²
W=1,12m²



str. Nr 2