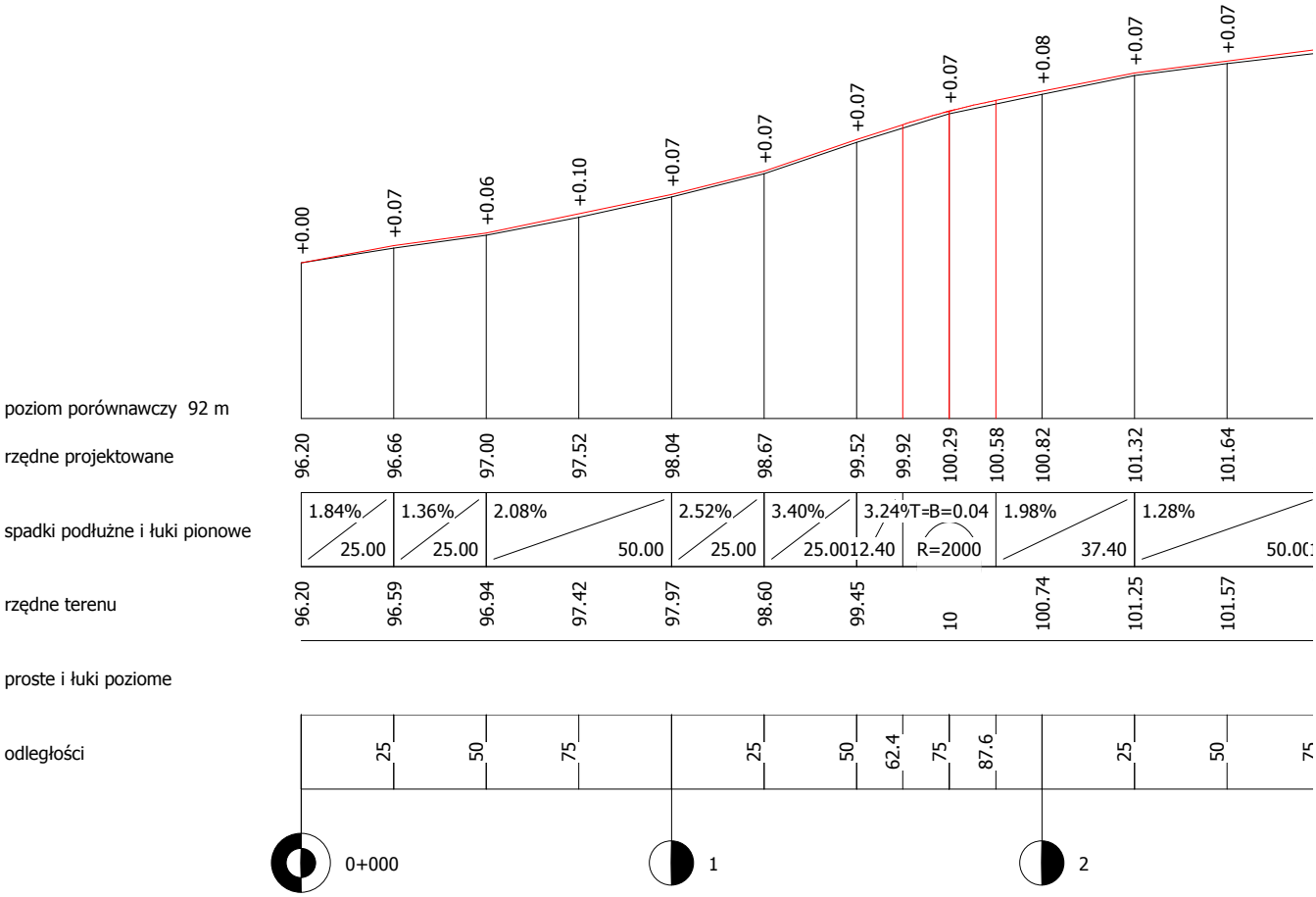
+0.00
+0.07
+0.06
+0.10
+0.07
+0.07
+0.07
+0.07
+0.08
+0.07
+0.07
poziom porównawczy 92 m
rzędne projektowane
96.20
96.66
97.00
97.52
98.04
98.67
99.52
99.92
100.29
100.58
100.82
101.32
101.64
spadki podłużne i łuki pionowe
1.84%
25.00
1.36%
25.00
2.08%
50.00
2.52%
25.00
3.40%
25.00
3.24%
12.40
T=B=0.04
R=2000
1.98%
37.40
1.28%
rzędne terenu
96.20
96.59
96.94
97.42
97.97
98.60
99.45
10
100.74
101.25
101.57
proste i łuki poziome
odległości
25
50
75
25
50
62.4
75
87.6
25
50
0+000
1
2

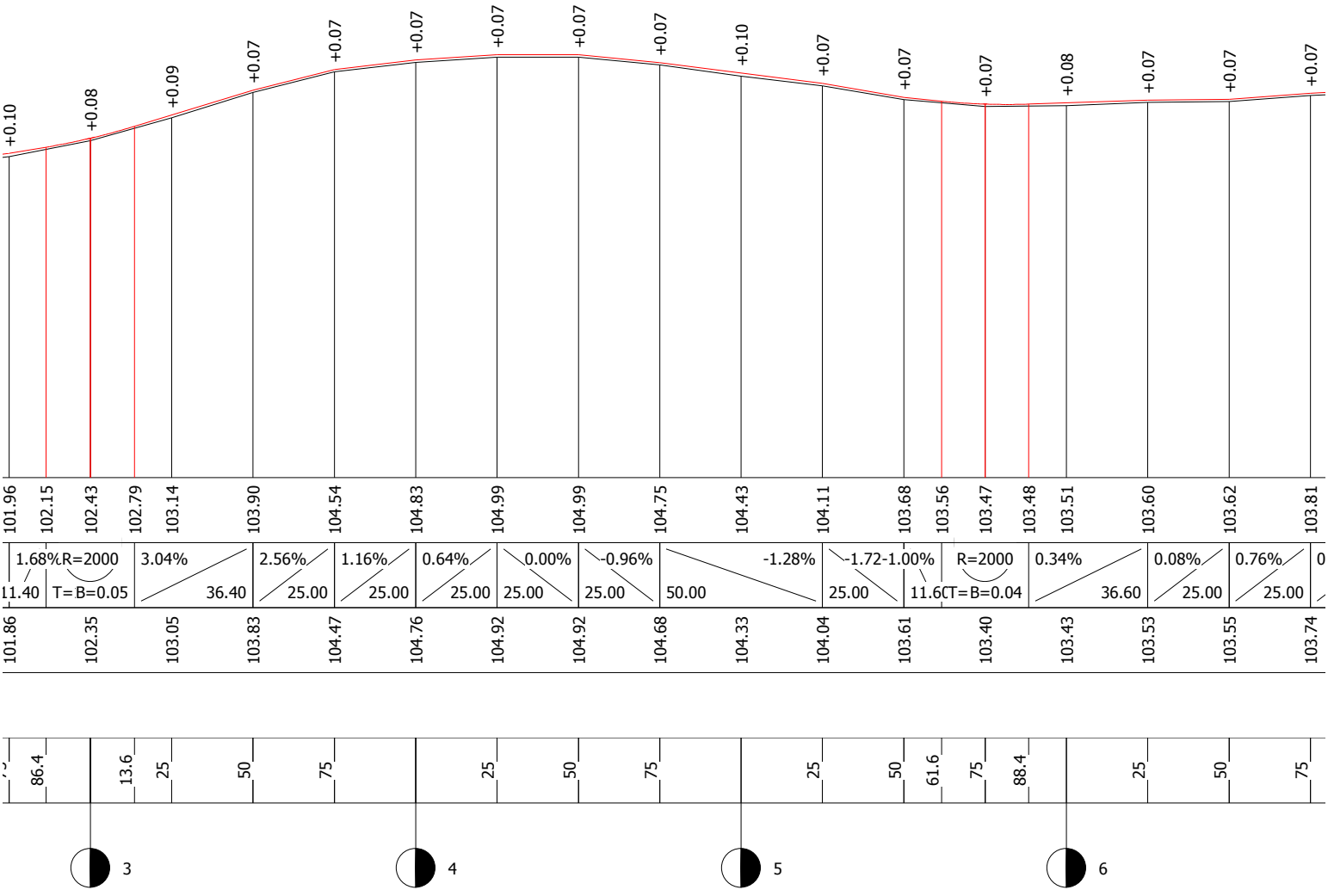

Drogownictwo 2000 wersja 1.9.50

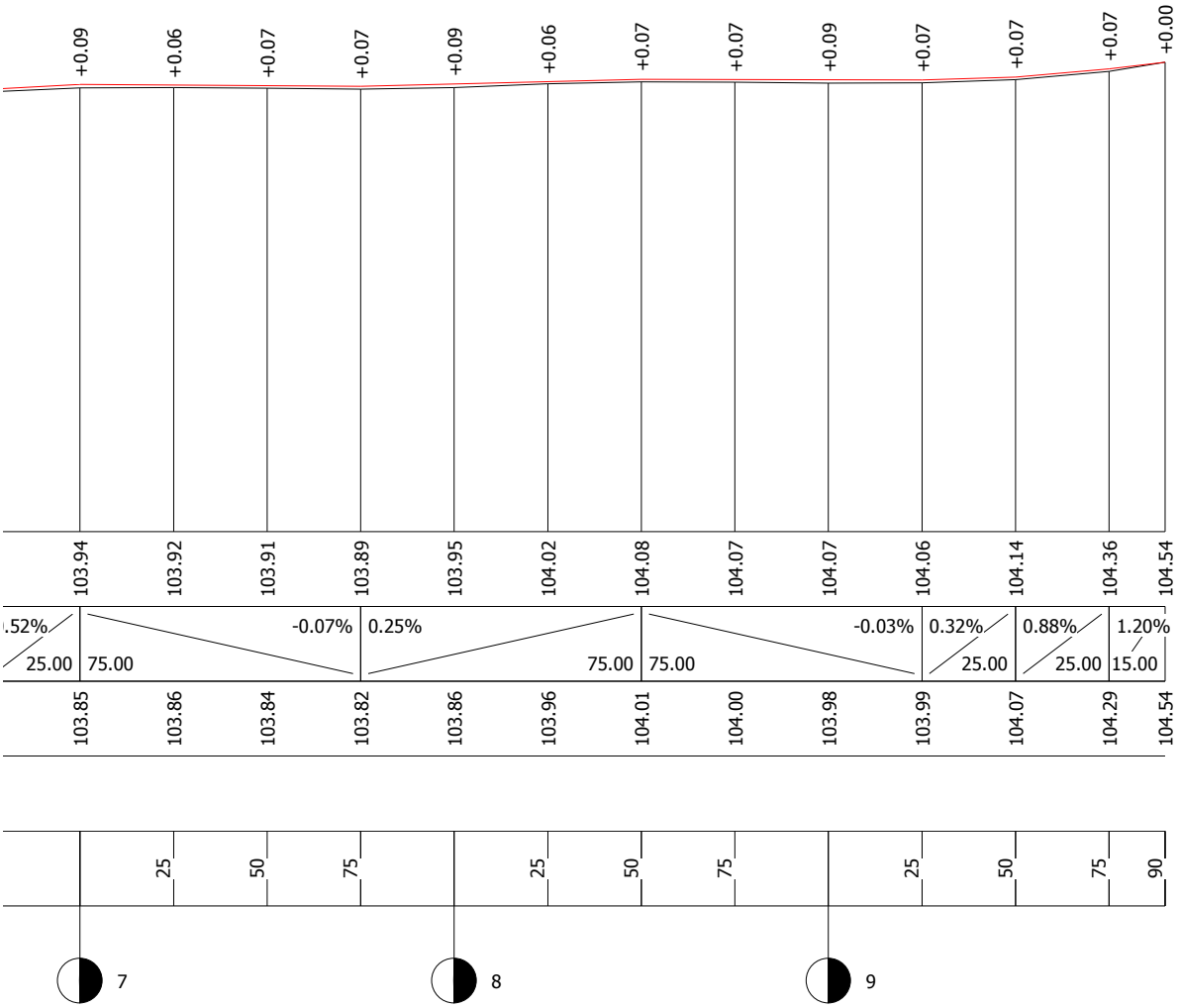
+0.09
+0.06
+0.07
+0.07
+0.09
+0.06
+0.07
+0.07
+0.09
+0.07
+0.07
+0.07
+0.00
103.94
103.92
103.91
103.89
103.95
104.02
104.08
104.07
104.07
104.06
104.14
104.36
104.54
.52%
25.00
75.00
-0.07%
0.25%
75.00
75.00
-0.03%
0.32%
25.00
0.88%
25.00
1.20%
15.00
103.85
103.86
103.84
103.82
103.86
103.96
104.01
104.00
103.98
103.99
104.07
104.29
104.54
25
50
75
25
50
75
25
50
75
90
7
8
9