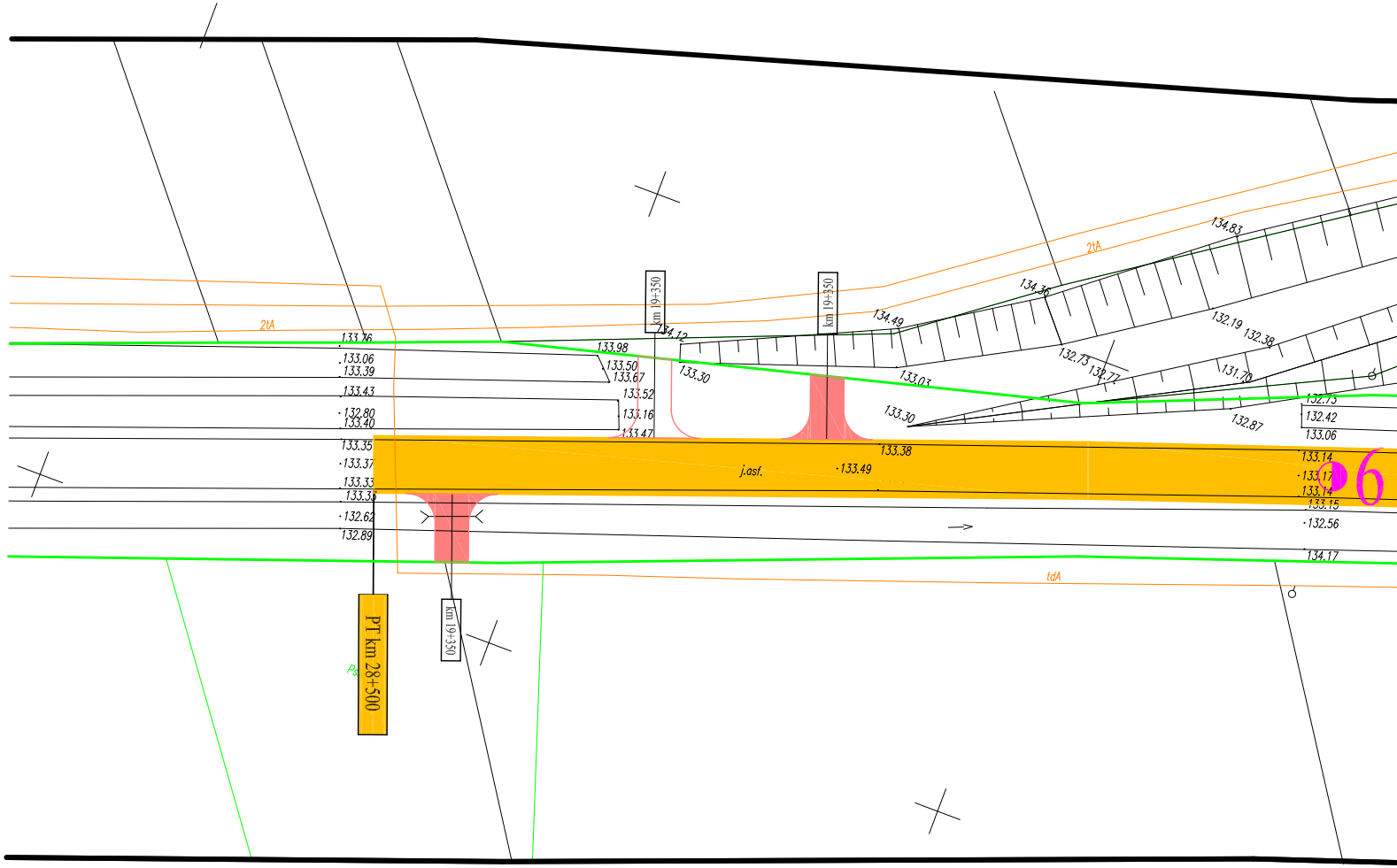
2tA
133.76
133.06
133.39
133.43
132.80
133.40
133.35
133.37
133.33
133.33
132.62
132.89
133.98
133.50
133.67
133.52
133.16
133.47
km 19+350
134.12
133.30
km 19+350
134.49
133.03
133.30
133.38
j.asf.
133.49
134.36
2tA
134.83
132.19
132.38
132.73
132.77
131.70
132.87
132.73
132.42
133.06
133.14
133.17
133.14
133.15
132.56
134.17
6
tdA
PT km 28+500
km 19+350
P3

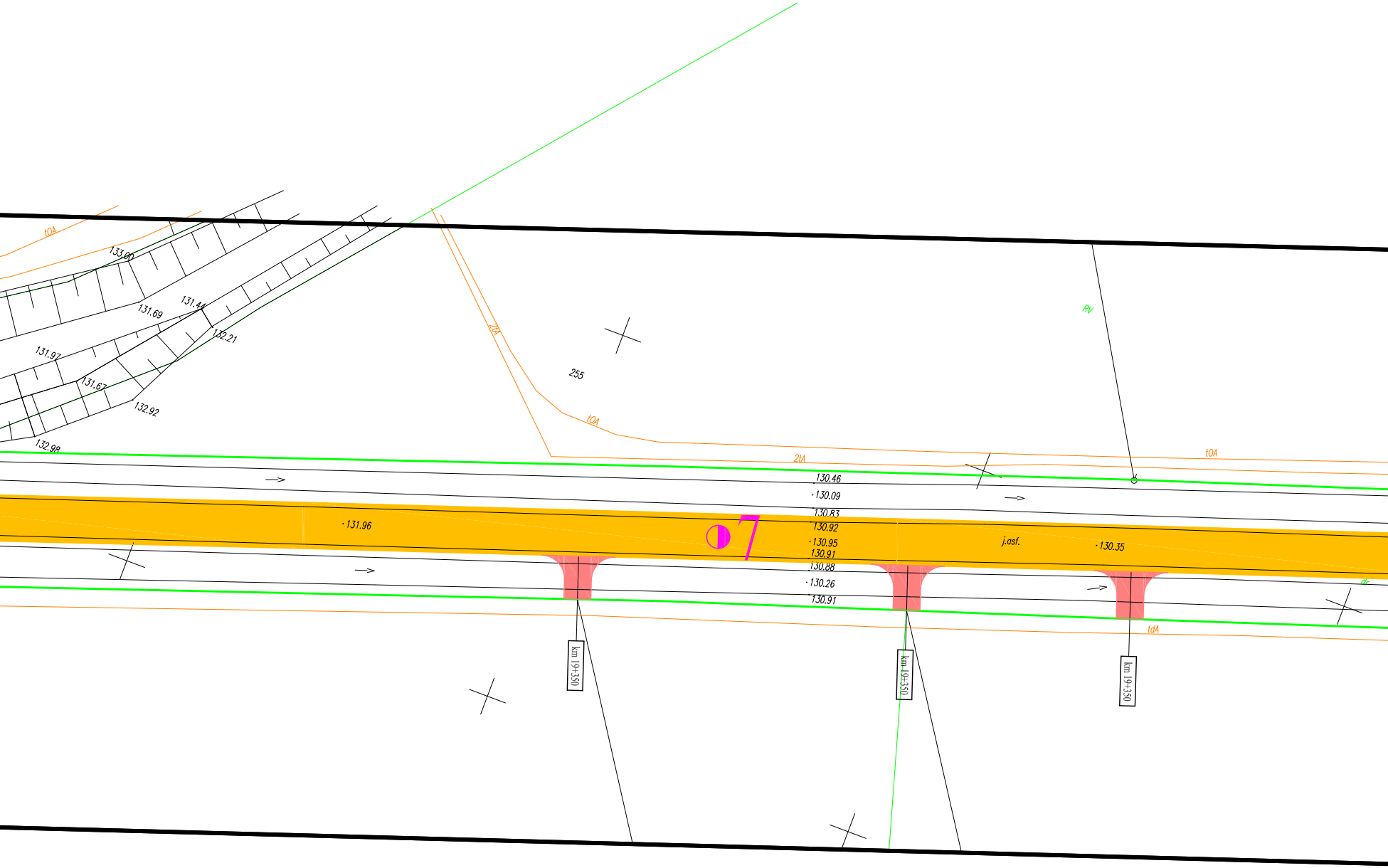
tOA
133.00
131.44
131.69
132.21
131.97
131.67
132.92
132.98
2tA
255
tOA
RV
2tA
tOA
130.46
130.09
130.83
130.92
130.95
130.91
130.88
130.26
130.91
131.96
7
j.asf.
130.35
dr
tdA
km 19+350
km 19+350
km 19+350

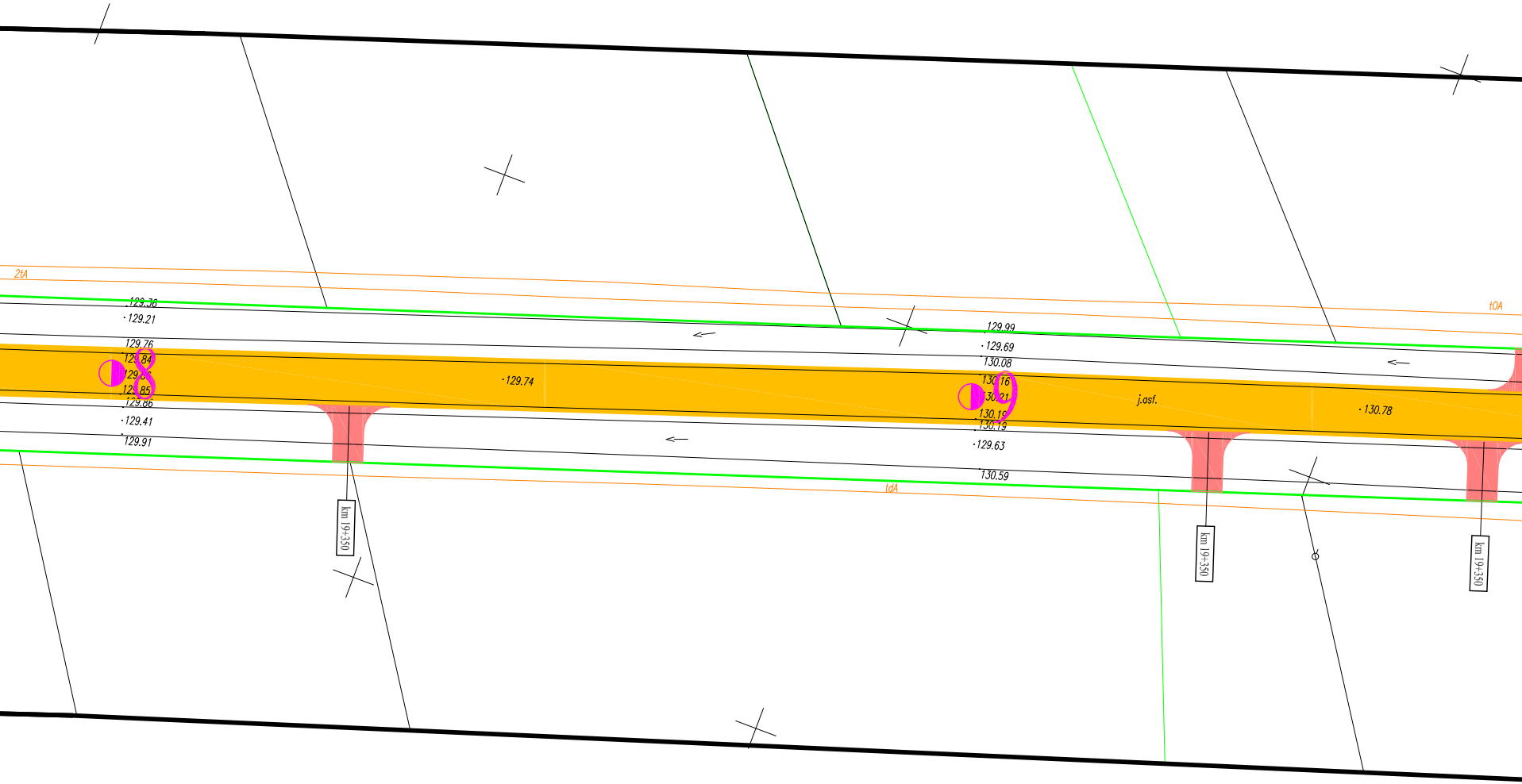
2tA
129.36
129.21
129.76
129.84
129.86
129.85
129.86
129.41
129.91
8
129.74
km 19+350
129.99
129.69
130.08
130.16
130.21
130.19
130.19
129.63
130.59
9
j.asf.
130.78
tdA
tOA
km 19+350
km 19+350

Droga wojewódzka
od km 28

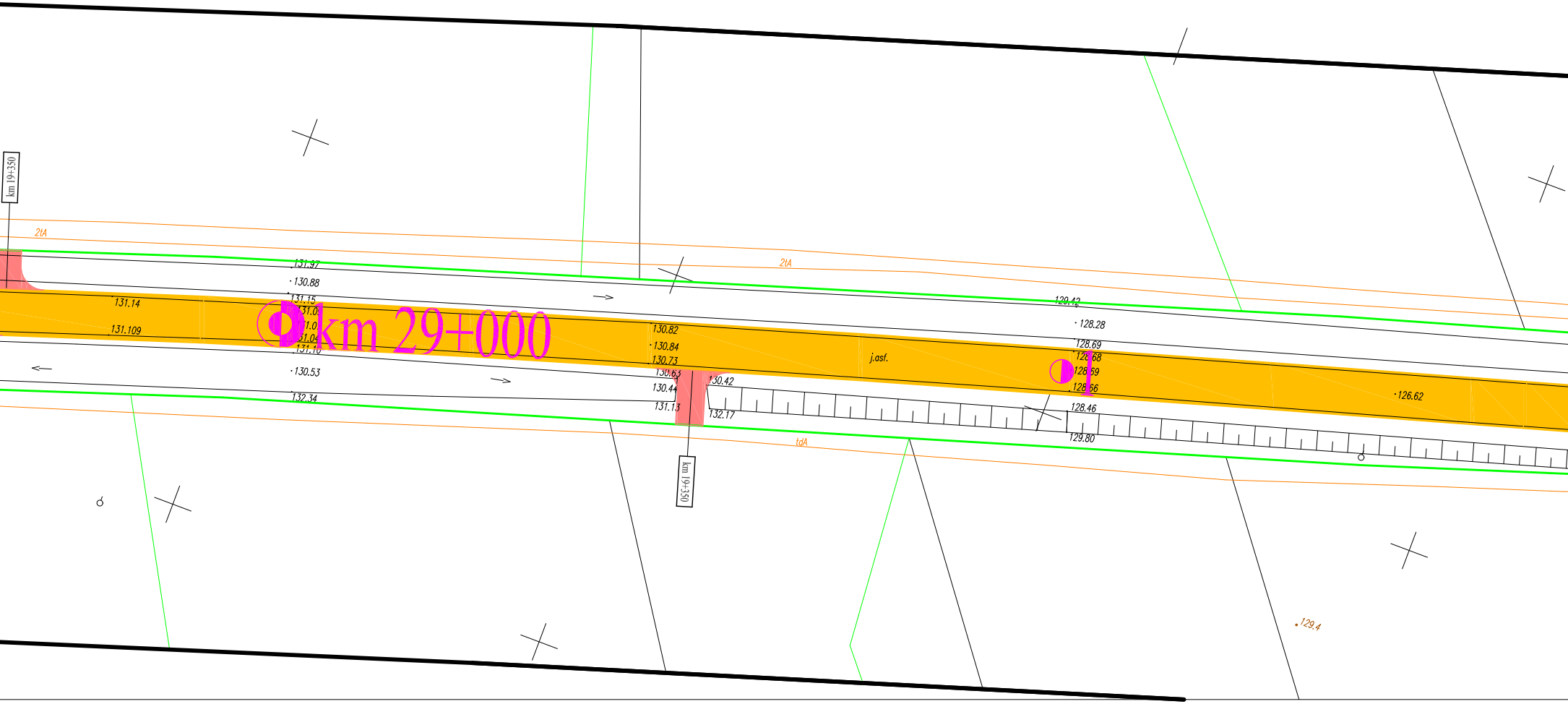

km 19+350
2tA
131.97
130.88
131.15
131.14
131.109
km 29+000
130.53
132.34
2tA
130.82
130.84
130.73
130.63
130.44
131.13
130.42
132.17
km 19+350
tdA
j.asf.
129.42
128.28
128.69
128.68
128.59
128.56
128.46
129.80
1
126.62
129.4

nr 647 odcinek Kolno - Zabiele
+500 do km 29+879,70
Skala 1:1000

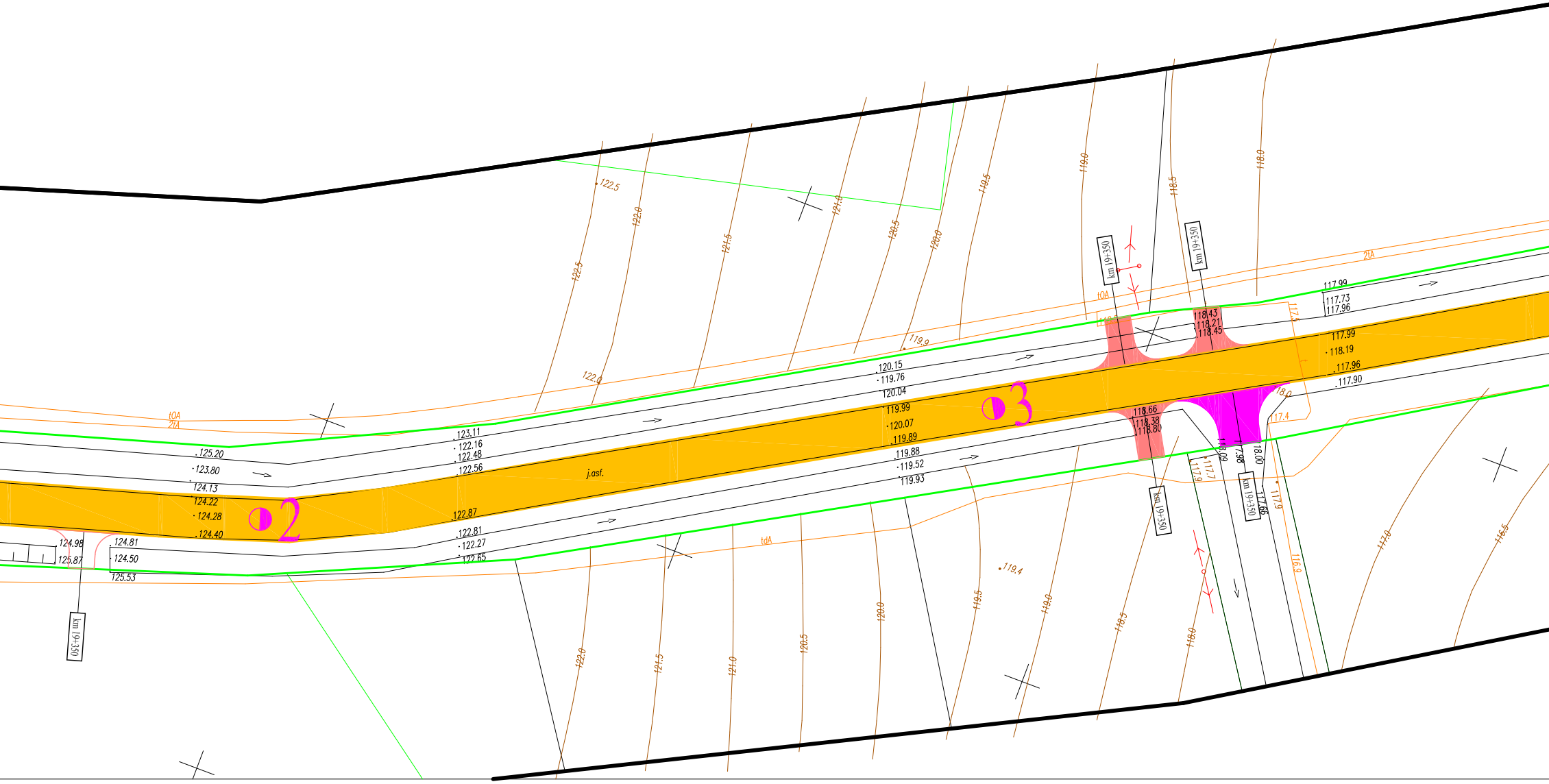

2
3
j.asf.
km 19+350
km 19+350
km 19+350
km 19+350
km 19+350
tOA
2tA
tdA
122.5
122.0
121.5
121.0
120.5
120.0
119.5
119.0
118.5
118.0
117.5
117.0
116.5
119.9
119.4
125.20
123.80
124.13
124.22
124.28
124.40
124.98
125.87
124.81
124.50
125.53
123.11
122.16
122.48
122.56
122.87
122.81
122.27
122.65
120.15
119.76
120.04
119.99
120.07
119.89
119.88
119.52
119.93
118.43
118.21
118.45
118.66
118.38
118.80
117.99
117.73
117.96
117.99
118.19
117.96
117.90
117.66

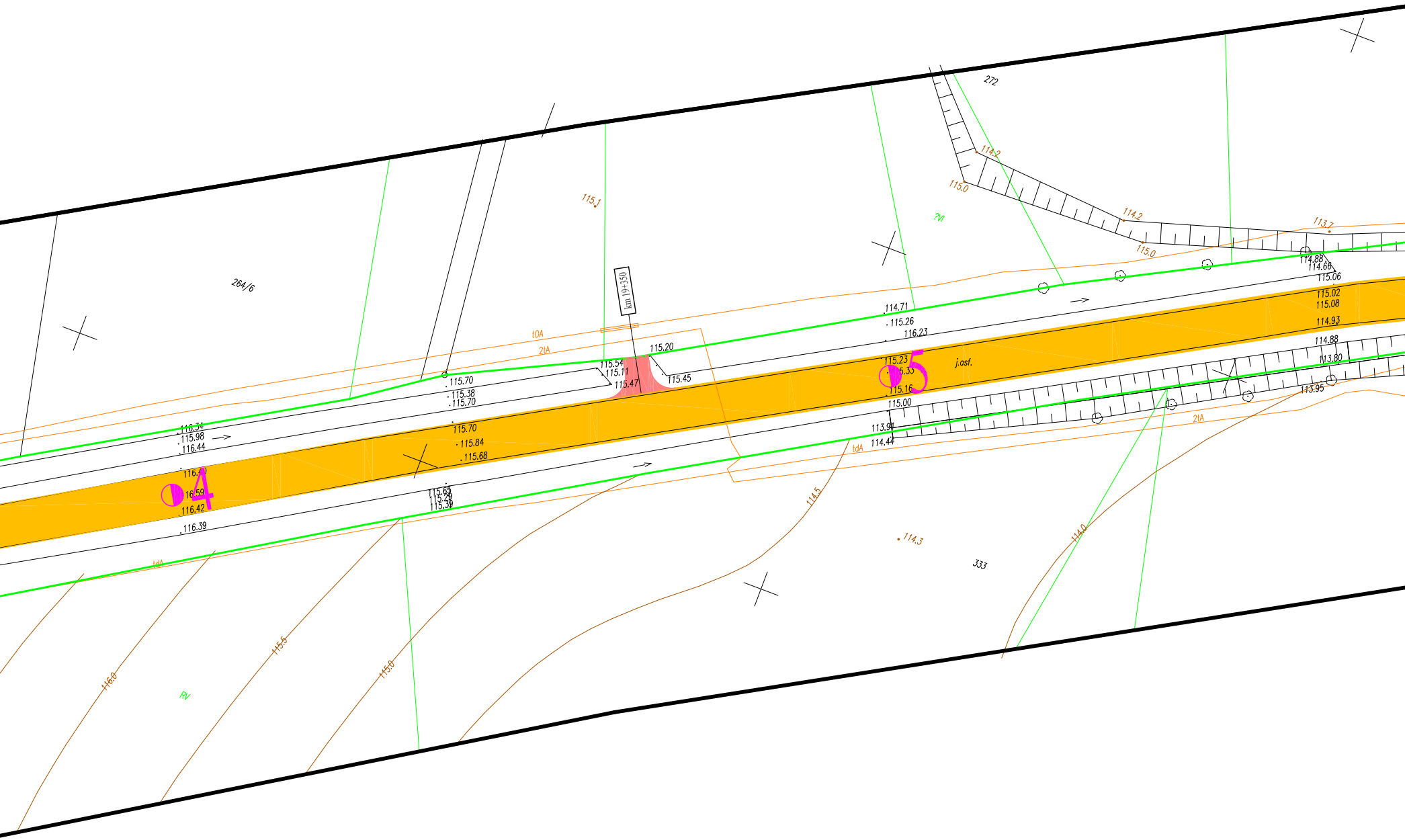
272
264/6
333
km 19+350
j.asf.
4
5
115.1
115.0
114.2
114.2
115.0
113.7
114.88
114.66
115.06
115.02
115.08
114.93
114.88
113.80
113.95
114.71
115.26
116.23
115.23
115.33
115.16
115.00
113.94
114.44
115.20
115.45
115.54
115.11
115.47
115.70
115.38
115.70
115.70
115.84
115.68
115.65
115.29
115.39
116.34
115.98
116.44
116.40
116.59
116.42
116.39
tOA
2tA
2tA
tdA
tdA
PVl
RV
114.5
114.3
114.0
115.5
115.0
116.0

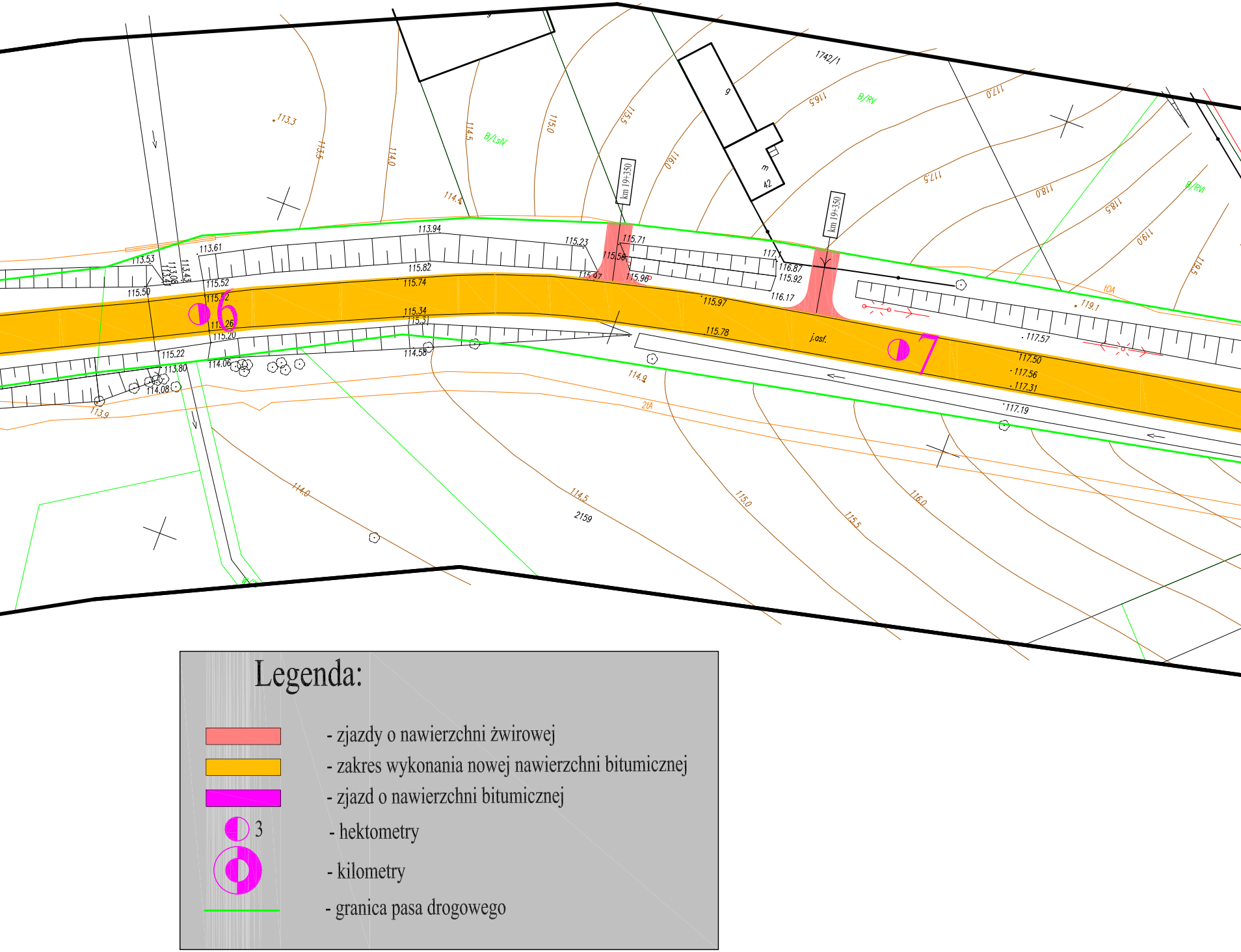
km 19+350
km 19+350
1742/1
9
42
B/LsIV
B/RV
B/RVI
2159
j.asf.
6
7
113.3
113.5
114.0
114.5
115.0
115.5
116.0
116.5
117.0
117.5
118.0
118.5
119.0
119.5
114.4
113.94
113.61
113.53
113.08
113.41
113.43
115.50
115.52
115.52
115.26
115.20
115.22
113.80
114.06
114.08
113.9
115.82
115.74
115.34
115.31
114.58
115.23
115.71
115.56
115.97
115.96
117.1
116.87
115.92
116.17
115.97
115.78
114.9
114.0
114.5
115.0
115.5
116.0
117.57
117.50
117.56
117.31
117.19
119.1

Legenda:

🟥 - zjazdy o nawierzchni żwirowej

🟧 - zakres wykonania nowej nawierzchni bitumicznej

🟪 - zjazd o nawierzchni bitumicznej

◐ 3 - hektometry

◐ - kilometry

— - granica pasa drogowego

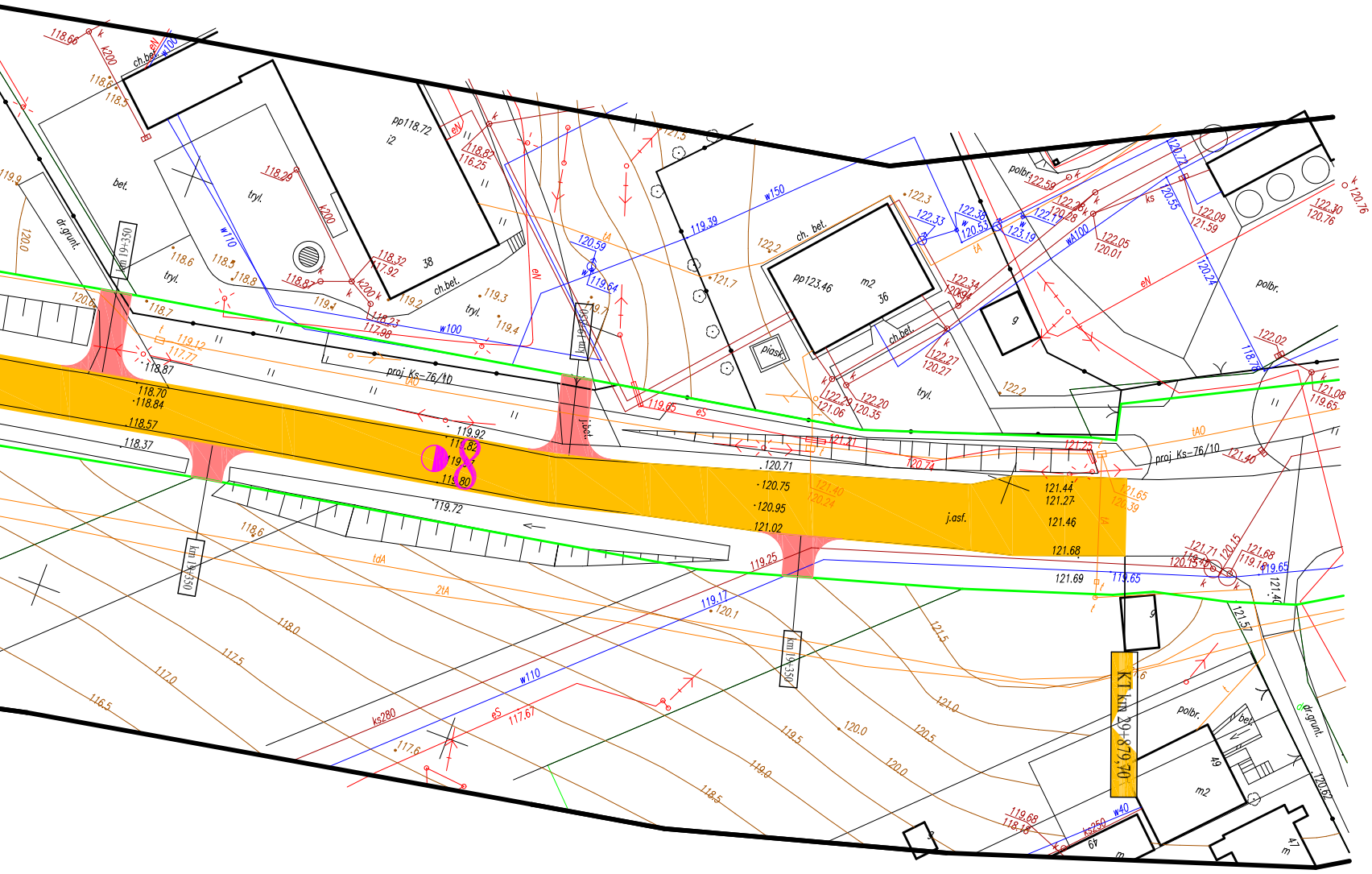
KT km 29+879,70
proj Ks-76/10
km 19+350
j.asf.
j.bet.
ch.bet.
ch. bet.
bet.
tryl.
piask.
polbr.
dr.grunt.
pp118.72
i2
38
pp123.46
m2
36
9
49
47
m
w150
w110
w100
wA100
w40
ks280
ks250
k200
eS
eN
tA
tAO
tdA
2tA
121.44
121.27
121.46
121.68
121.69
120.71
120.75
120.95
121.02
119.92
119.72
118.70
118.84
118.57
118.37
118.87
119.65
119.25
119.17
121.0
120.5
120.0
119.5
119.0
118.5
118.0
117.5
117.0
116.5